

Pray for the Nations

A map of Nigeria showing its geographical features and major cities. The Niger River flows through the northern part of the country, and the Benue River flows through the central and eastern parts. The Gulf of Guinea is to the south. Major cities marked include Sokoto, Katsina, Maiduguri, Zaria, Kano, Kaduna, Jos, Abuja (the capital, marked with a star), Ilorin, Ogbomoso, Oshogbo, Ibadan, Benin, Lagos, Warri, Calabar, Enugu, Makurdi, Chappal, and Yola. The map also shows the borders with Chad, Cameroon, and Benin. A scale bar at the bottom right indicates distances in kilometers (0, 100, 200) and miles (0, 100, 200).

Population: **13,000**
World Popl: **13,000**
Total Countries: **1**
People Cluster: **Benue**
Main Language: **Amalah**
Main Religion: **Ethnic Religions**
Status: ● **Partially reached**
Evangelicals: **8.0%**
Chr Adherents: **15.0%**
Scripture: **Unspecified**




"Declare His glory among the nations." Psalm 96:3

Pray for the Nations

A map of Nigeria showing its geographical features and major cities. The map includes the following details:

- Neighboring Countries:** Niger to the north, Chad to the northeast, Cameroon to the east, and Benin to the west.
- Major Rivers:** Niger River, Benue River, and Cross River.
- Major Cities:** Sokoto, Katsina, Maiduguri, Zaria, Kano, Kaduna, Jos, Abuja (marked with a star), Ilorin, Ogbomoso, Oshogbo, Ibadan, Benin City, Warri, Lagos, Enugu, Calabar, Port Harcourt, and Bako.
- Geographical Features:** Lake Chad, Gulf of Guinea, and the Equatorial Guinea coastline.
- Scale:** A scale bar at the bottom right indicates distances in kilometers (0, 100, 200 km).

Population: **13,000**
World Popl: **13,000**
Total Countries: **1**
People Cluster: **Benue**
Main Language: **Amalah**
Main Religion: **Ethnic Religions**
Status:  **Partially reached**
Evangelicals: **8.0%**
Chr Adherents: **15.0%**
Scripture: **Unspecified**



"Declare His glory among the nations." Psalm 96:3

Pray for the Nations

A map of Nigeria showing its geographical features and major cities. The map includes the Niger River to the north, the Benue River flowing through the center, and the Gulf of Guinea to the south. Major cities marked include Sokoto, Katsina, Kano, Maiduguri, Zaria, Kaduna, Abuja (the capital, marked with a star), Jos, Ilorin, Ogbomoso, Oshogbo, Ibadan, Benin City, Lagos, Warri, Calabar, Port Harcourt, Enugu, Makurdi, and Chappell Waddi. Neighboring countries are labeled: Chad to the northeast, Cameroon to the southeast, and Benin to the west. A scale bar at the bottom right indicates distances from 0 to 200 km.


Population: **13,000**
World Popl: **13,000**
Total Countries: **1**
People Cluster: **Benue**
Main Language: **Amalah**
Main Religion: **Ethnic Religions**
Status: **● Partially reached**
Evangelicals: **8.0%**
Chr Adherents: **15.0%**
Scripture: **Unspecified**



"Declare His glory among the nations." Psalm 96:3

Pray for the Nations

A map of Nigeria showing its major cities and geographical features. The capital, Abuja, is marked with a star. Other major cities include Sokoto, Katsina, Kano, Maiduguri, Zaria, Kaduna, Jos, Ilorin, Ogbomoso, Oshogbo, Ibadan, Benin City, Lagos, Warri, Calabar, Port Harcourt, Enugu, Makurdi, and Chappal Waddi. The Niger and Benue rivers are shown flowing through the country. The Gulf of Guinea is to the south, and the Atlantic Ocean is to the west. Neighboring countries are labeled: Chad to the north, Cameroon to the east, and Benin to the west. A scale bar at the bottom right indicates distances in kilometers (0, 100, 200 km).


Population: **13,000**
World Popl: **13,000**
Total Countries: **1**
People Cluster: **Benue**
Main Language: **Amalah**
Main Religion: **Ethnic Religions**
Status:  **Partially reached**
Evangelicals: **8.0%**
Chr Adherents: **15.0%**
Scripture: **Unspecified**



"Declare His glory among the nations." Psalm 96:3

Pray for the Nations

A map of Nigeria and its surrounding regions. To the north is Niger, to the east is Chad, and to the south is the Gulf of Guinea. To the west is Benin and to the southwest is Cameroon. Major cities in Nigeria are marked with dots and labeled: Sokoto, Katsina, Maiduguri, Zaria, Kano, Kaduna, Jos, Abuja (marked with a star), Ilorin, Ogbomosho, Oshogbo, Ibadan, Benin City, Lagos, Warri, Calabar, Port Harcourt, Enugu, Makurdi, Choppo, and Warri. Rivers shown include the Niger, Benue, and Lagos. The equator is indicated by a horizontal line at the bottom. A scale bar at the bottom right shows distances of 0, 100, and 200 km.


Population: **13,000**
World Popl: **13,000**
Total Countries: **1**
People Cluster: **Benue**
Main Language: **Amalah**
Main Religion: **Ethnic Religions**
Status:  **Partially reached**
Evangelicals: **8.0%**
Chr Adherents: **15.0%**
Scripture: **Unspecified**



"Declare His glory among the nations." Psalm 96:3

Pray for the Nations

A map of Nigeria showing its major cities and geographical features. The capital, Abuja, is marked with a star. Other major cities include Lagos, Kano, Zaria, and Port Harcourt. The Niger and Benue rivers are prominent. The map also shows the Gulf of Guinea and the Atlantic Ocean. Neighboring countries like Niger, Chad, and Cameroon are labeled. A scale bar at the bottom right indicates distances up to 200 km.


Population: **13,000**
World Popl: **13,000**
Total Countries: **1**
People Cluster: **Benue**
Main Language: **Amalah**
Main Religion: **Ethnic Religions**
Status:  **Partially reached**
Evangelicals: **8.0%**
Chr Adherents: **15.0%**
Scripture: **Unspecified**



"Declare His glory among the nations." Psalm 96:3

Pray for the Nations

A map of Nigeria showing its geographical features and major cities. The map is bordered by Mali to the north, Chad to the northeast, Cameroon to the east, and Benin to the west. The Gulf of Guinea is to the south. Major cities marked include Sokoto, Katsina, Maiduguri, Kano, Zaria, Kaduna, Jos, Abuja (marked with a star), Ilorin, Oshogbo, Ibadan, Lagos, Warri, Enugu, Makurdi, Calabar, Port Harcourt, and Bako. Rivers shown include the Niger, Benue, and Cross Rivers. The Benue River flows from the north towards the Gulf of Guinea. The Cross River flows from the east towards the Gulf of Guinea. The Benue River is labeled 'Benue' and the Cross River is labeled 'Cross River'. The Gulf of Guinea is labeled 'Gulf of Guinea'. A scale bar at the bottom right indicates distances of 0, 100, and 200 km. A latitude line for the Equator is shown at the bottom, labeled 'EQUATOR'.


Population: **13,000**
World Popl: **13,000**
Total Countries: **1**
People Cluster: **Benue**
Main Language: **Amalah**
Main Religion: **Ethnic Religions**
Status:  **Partially reached**
Evangelicals: **8.0%**
Chr Adherents: **15.0%**
Scripture: **Unspecified**



"Declare His glory among the nations." Psalm 96:3

Pray for the Nations

A map of Nigeria showing its major cities and geographical features. The capital, Abuja, is marked with a star. Other major cities include Lagos, Kano, Zaria, and Port Harcourt. The Niger and Benue rivers are prominent, along with the Gulf of Guinea. Neighboring countries like Mali, Chad, Cameroon, and Benin are also labeled. A scale bar at the bottom right indicates distances up to 200 km.

Population: **13,000**
World Popl: **13,000**
Total Countries: **1**
People Cluster: **Benue**
Main Language: **Amalah**
Main Religion: **Ethnic Religions**
Status:  **Partially reached**
Evangelicals: **8.0%**
Chr Adherents: **15.0%**
Scripture: **Unspecified**



"Declare His glory among the nations." Psalm 96:3